





# KARAJARRI

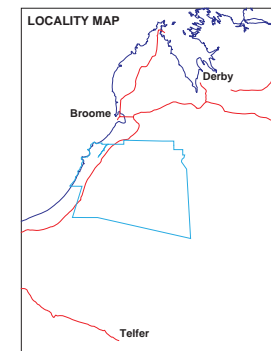
## NATIVE TITLE DETERMINATION APPLICATION WAG6100/98 (WC00/002)

ENLARGEMENT 2 OF 2

EXTERNAL BOUNDARY DESCRIPTION AS DESCRIBED IN THE FIRST SCHEDULE OF THE MINUTE OF CONSENT DETERMINATION OF NATIVE TITLE

-  DETERMINATION AREA
-  DETERMINATION AREA 'B' AS DEFINED IN CLAUSE 1 OF THE MINUTE OF CONSENT DETERMINATION OF NATIVE TITLE
-  AREAS EXCLUDED FROM DETERMINATION AREA 'B', WHICH ARE SET OUT IN THE FIRST SCHEDULE OF THE MINUTE OF CONSENT DETERMINATION OF NATIVE TITLE
-  DETERMINATION AREA AS DEFINED IN DETERMINATION OF NATIVE TITLE MADE ON 12 FEBRUARY 2002

NNTR attachment:  
WCD2004/002,  
Map 3: Enlargement 2 of 2,  
Page 1 of 1, A4, 08/09/2004



CADASTRE SOURCED FROM DOLA SCDB AUGUST 2001  
RESERVE 36473 SHOWN HEREON SOURCED FROM DOLA SCDB JUNE 2003  
OUR REF H3WAGWAG6100; 9800WAG6100; 98 AREA B; EZ; GDA  
THIS PLAN IS FOR ILLUSTRATIVE PURPOSES ONLY.  
IN THE EVENT OF ANY DISCREPANCY BETWEEN THE AREAS DESCRIBED IN THE MINUTE OF CONSENT DETERMINATION OF NATIVE TITLE AND THE AREAS OBTAINED ON THIS PLAN, THE WRITTEN DESCRIPTION SHALL TAKE PRECEDENCE.  
NATIVE TITLE CLAIM BOUNDARY INTERPOLATED FROM THE NATIONAL NATIVE TITLE TRIBUNAL REGISTER.

